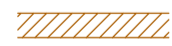





**- LEGEND -**

-  ROADS
-  POS
-  Proposed future development Phase 3
-  Remainder of Ptn 174 of the Farm Mauritskraal No. 501

**NOTE:**  
 Distance from a - b is approximate 1400 metres  
 (b indicates the approximate position of high water mark of the Indian Ocean)

<b>HEMSLEY AND MYRDAL</b> PROFESSIONAL LAND SURVEYORS SECTIONAL TITLE PRACTITIONERS ENGINEERING SURVEYORS		
PO BOX 12598 CENTRAHL 6006 PHONE 041-5851537 FAX 041-5851594		5 ROSE STREET CENTRAL PORT ELIZABETH info@hemsley.co.za
File: _____		Copyright reserved
Comp: _____		
All dimensions subject to final survey		
<b>LOCALITY PLAN</b> <b>GAMTOOS MOUTH</b> LAYOUT OF PHASE 1 & PHASE 2 in relation to the PROPOSED PHASE 3 AND FUTURE DEVELOPMENT (includes Slipway, hatching of POS & future development) ADMINISTRATIVE DISTRICT OF UITENHAGE		
Date SEPT 2016	JOB No. <b>715</b>	Plan No. Gam Rev3-Locality Updated - HATCHED
Delt by ADH/zd		Scale 1/ 6000